
























ANN ARBOR
Charter Township

3792 Pontiac Trail
Ann Arbor, MI 48105-9656
734 663-3418 ph
734 663-6678 fax

ZONING MAP

Legend

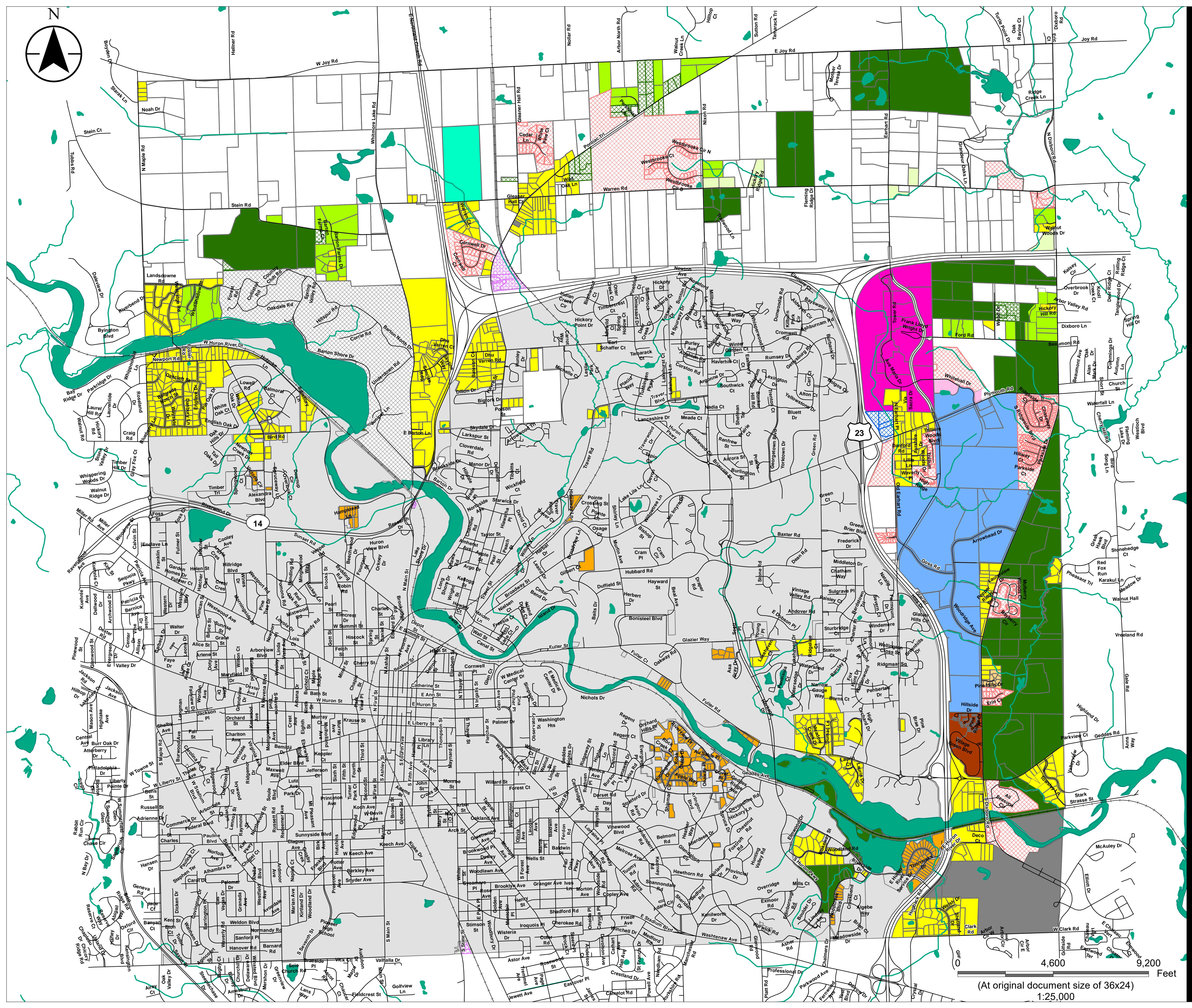
-  Surface Water
-  A-1, General Agriculture
-  AR, Rural Residential
-  BARTONHILL, Village of Barton Hills
-  C-1, Convenience Commercial
-  CITY, City
-  I-1, Limited Industrial
-  O, Office
-  OP, Office District
-  PL, Public Land
-  PUD, Planned Unit Development
-  R-1, Single Family Rural Residential
-  R-1A, Single Family Rural Residential
-  R-2, Single Family Suburban Residential
-  R-3, Single Family Urban Residential
-  R-3A, Single Family Urban Residential
-  R-4, Single Family Urban Residential
-  R-5, Two Family Urban Residential
-  R-6, Mobile Home Park
-  R-9, High Density Urban Residential
-  R-D, Reseach and Development
-  RC, Recreation Conservation
-  RRA, Research and Research Applications

This is to certify that this is the Official Zoning Map referenced to in the Zoning Ordinance of Ann Arbor Township Zoning Ordinance, adopted on September 19, 2020, which replaces and supersedes the Official Zoning Map which was adopted on May 21, 2012.

Diane O'Connell, Township Supervisor

Rena Basch, Township Clerk.

0 4,600 9,200 Feet
(At original document size of 36x24)
1:25,000



v:\2075\active\2075010707\gis\AAT_Zoning_2020\mxd\AAT_Zoning_2020\1005.mxd Revised: 2020-10-05 By: cwimmer